



WILSON • MILLER • BARTON • SOLL & PEEK, INC.

ENGINEERS PLANNERS SURVEYORS
1383 AIRPORT-PULLING ROAD NORTH, NAPLES, FLORIDA 33942-9986 (813) 643-4545

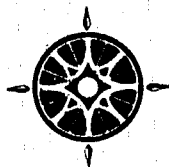
Description of part of the southwest 1/4 of Section 1, Township 49 South,
Range 25 East, Collier County, Florida
(Parcel encompassing Huntington Homeowners Association of Naples)

All that part of the southwest 1/4 of Section One, Township 49 South, Range 25 East, and being more particularly described as follows;
Commencing at the south 1/4 corner of said Section 1;
thence along the south line of said Section 1, North 89°-13'-24" West 678.46 feet;
thence leaving said line North 0°-46'-36" East 115.62 feet to the POINT OF BEGINNING of the parcel herein described;
thence South 55°-52'-00" West 72.09 feet;
thence southwesterly and westerly 96.04 feet along the arc of a circular curve concave to the northwest having a radius of 157.63 feet through a central angle of 34°-54'-36" and being subtended by a chord which bears South 73°-19'-18" West 94.56 feet;
thence North 89°-13'-24" West 400.47 feet;
thence westerly, northwesterly and northerly 133.14 feet along the arc of a circular curve concave to the northeast having a radius of 88.00 feet through a central angle of 86°-41'-03" and being subtended by a chord which bears North 45°-52'-52" West 120.80 feet;
thence North 2°-32'-21" West 664.54 feet;
thence northerly, northeasterly and easterly 56.10 feet along the arc of a circular curve concave to the southeast having a radius of 53.00 feet through a central angle of 93°-15'-36" and being subtended by a chord which bears North 44°-05'-27" East 77.06 feet;
thence South 89°-16'-45" East 74.94 feet;
thence easterly 75.22 feet along the arc of a circular curve concave to the south having a radius of 367.70 feet through a central angle of 11°-43'-15" and being subtended by a chord which bears South 83°-25'-08" East 75.09 feet;
thence South 77°-33'-30" East 78.67 feet;
thence southeasterly and southerly 217.40 feet along the arc of a circular curve concave to the southwest having a radius of 190.00 feet through a central angle of 65°-33'-30" and being subtended by a chord which bears South 44°-46'-45" East 205.73 feet;
thence South 12°-00'-00" East 65.62 feet;
thence southerly and southeasterly 106.74 feet along the arc of a circular curve concave to the northeast having a radius of 162.00 feet through a central angle 37°-45'-00" and being subtended by a chord which bears South 30°-52'-30" East 104.82 feet;
thence South 49°-45'-00" East 75.94 feet;
thence southeasterly and southerly 225.76 feet along the arc of a circular curve concave to the southwest having a radius of 256.00 feet through a central angle of 50°-31'-36" and being subtended by a chord which bears South 24°-29'-12" East 218.51 feet;
thence South 0°-46'-36" West 57.81 feet;
thence southerly 113.23 feet along the arc of a circular curve concave to the east having a radius of 222.00 feet through a central angle of 29°-13'-22" and being subtended by a chord which bears South 13°-50'-05" East 112.00 feet to the Point of Beginning;

(continued on page 2)

RAYMOND W. MILLER, PE. • WILLIAM L. BARTON, PE. • THOMAS R. PEEK, PE., PLS. • WILBUR M. CHRISTIANSEN, PLS. • CLIFFORD H. SCHNEIDER, PE.
BENJAMIN C. PRATT, PE., PLS. • CARL H. SOLL, PLS. • FERMIN A. DIAZ, PE. • JOHN E. BOUTWELL, PLS. • GARY L. DANCA, C.P.A. • ALAN D. REYNOLDS, A.I.C.P.

Fort. Myers, Florida (813) 337-4611



WILSON • MILLER • BARTON • SOLL & PEEK, INC.

Description of part of the southwest 1/4 of Section 1, Township 49 South, Range 25 East, Collier County, Florida
(Parcel encompassing Huntington Homeowners Association)
(continued from page 1)



containing 9.43 acres more or less;
subject to easements and restrictions of record;
bearings are based on the west line of said Section 1.

WILSON, MILLER, BARTON, SOLL & PEEK, INC.
Reg. Engineers and Land Surveyors

BY John P. Maloney DATE 3-17-88
John E. Maloney, P.L.S. #4493

Not valid unless embossed with the Professional's seal.

W.O. 27832
Ref: 4G-770 (JPM:kjd huntington homeowners assoc.)
Date: March 17, 1988



ADDENDUM TO THE DECLARATION OF
COVENANTS, CONDITIONS AND RESTRICTIONS
FOR HUNTINGTON

Exhibit B to this Declaration of Covenants, Conditions and Restrictions for
Huntington may be found at O.R. Book 1331, Pages 831 through 863 of the
Public Records, Collier County, Florida.




EXHIBIT "B"